


Preserve Rules & Regulations

Enjoy:	Prohibited:
Hiking	No Smoking
Dog Walking	No Camping
Horseback Riding	No Fires
Mountain Biking	No Littering
Picnicking	No Motorized Vehicles
X-Country Skiing	No Alcoholic Beverages
Stay on Trails	No Plant/Wildlife removal
	No Fishing in reservoir
	No biking with dogs

Closed Sunset to Sunrise
Saugatuck Reservoir Dike is off limits

Dogs: Must be on hand-held leash at all times (except while on Blue/White trail). When on Blue/White, dogs must be on trail and under handler's voice and sight control and be leashed from parking areas to beginning of trail. Maximum 2 dogs per handler. 

The leash requirement protects wildlife, plant populations, and their habitats. It is important to keep dogs out of vernal pools.

Please be considerate by not allowing dogs to roam, jump on, or disturb others. Leave no trace. Please remove dog waste. These rules are legally enforceable.

Connecticut General Statutes:
Sec. 22-363. Nuisance, \$75.00 fine
Sec. 22-364. Roaming, \$92.00 fine

Bikes: Not permitted Jan 1 – April 30. Biking allowed only on marked trails. Pedestrians/equestrians have right of way. No off-trail riding. No riding when wet.




























Hunting: By permit only. Hunting seasons are mid-Sept. thru Dec. & in May. Hunting areas are posted. No hunting on Sundays.

Horses: Blue, green, orange and yellow/white trails.



Orchard/Blueberries: Our 1,000 blueberry bushes can be enjoyed by our members. 2 quart limit. Your donation helps to maintain the blueberries.

Parking: Please be sensitive to our neighbors. Don't block access to mail boxes and driveways, keep the noise level down, don't let dogs run onto neighboring yards, and please don't litter.

Trails:

Color	Length*	Difficulty	Acres
Trout Brook Valley			730
White 	2.1	Easy	
Red (Ordway Trail)  	2.6	Hard	
Violet (Paul Busch Trail)  	0.6	Medium	
Yellow (Ruth's Trail)   	1.1	Hard	
Orange 	1.2	Medium	
Green 	1.5	Easy	
Blue 	2.2	Medium	
Salmon  	0.2	Medium	
Purple (Smith Richardson Trail)  	0.4	Medium	
Magenta  	0.7	Easy	
Grey/White  	0.3	Hard	
Red/White 	0.7	Medium	
Pink (Princie's Trail)  			
Total	13.6		
Crow Hill			162
Blue/White 	2.5	Easy	
Light Green 	0.5	Easy	
Yellow/White 	0.7	Medium	
Total	3.7		
Jump Hill			117
White 	1.5	Medium	
Green/White 	1.2	Easy	
Total	2.7		
Total Miles & Acreage	20		1,009

* Lengths are one way in miles

 No biking  No Dogs

The Aspetuck Land Trust is a member supported non-profit organization. Become a member today and help protect our local open spaces for future generations.

Contact: Box 444, Westport, CT 06881-0444
request4info@aspetucklandtrust.org
www.aspetucklandtrust.org
203-331-1906



**Aspetuck
Land Trust**

Westport
Fairfield
Weston
Easton

www.aspetucklandtrust.org

Trout Brook Valley Conservation Area Trail Map

- The Trails are blazed with diamond-shaped markers
 - The green, orange, blue & yellow/white are for equestrian use
 - Off-leash dogs allowed
 - No dogs
 - Parking areas
 - * Limited Street Parking
 - No Hunting Area
 - Seasonal Hunting Area
- 1 inch = .266 miles

